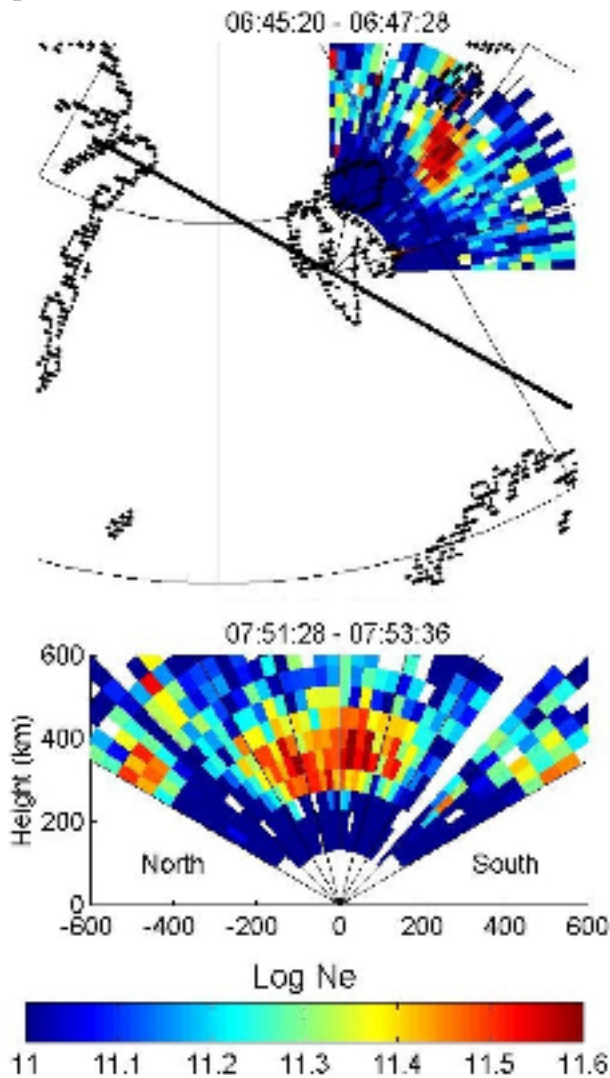
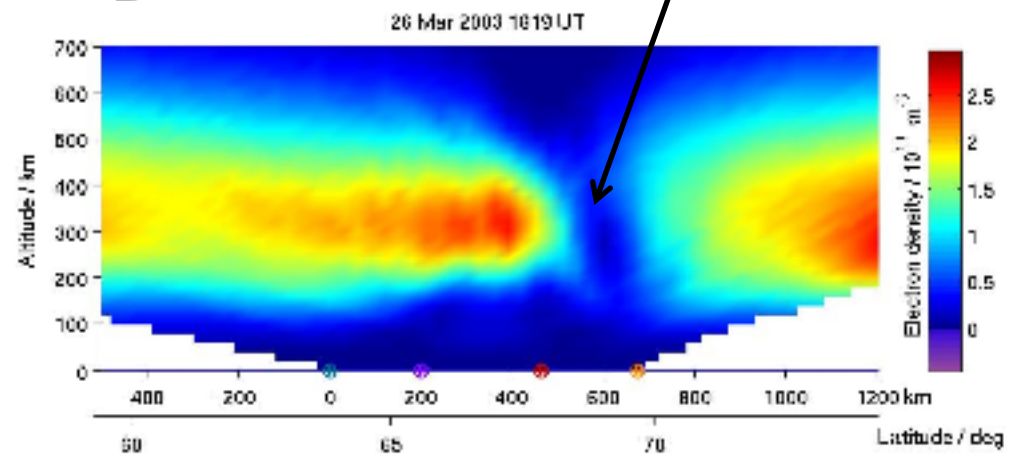
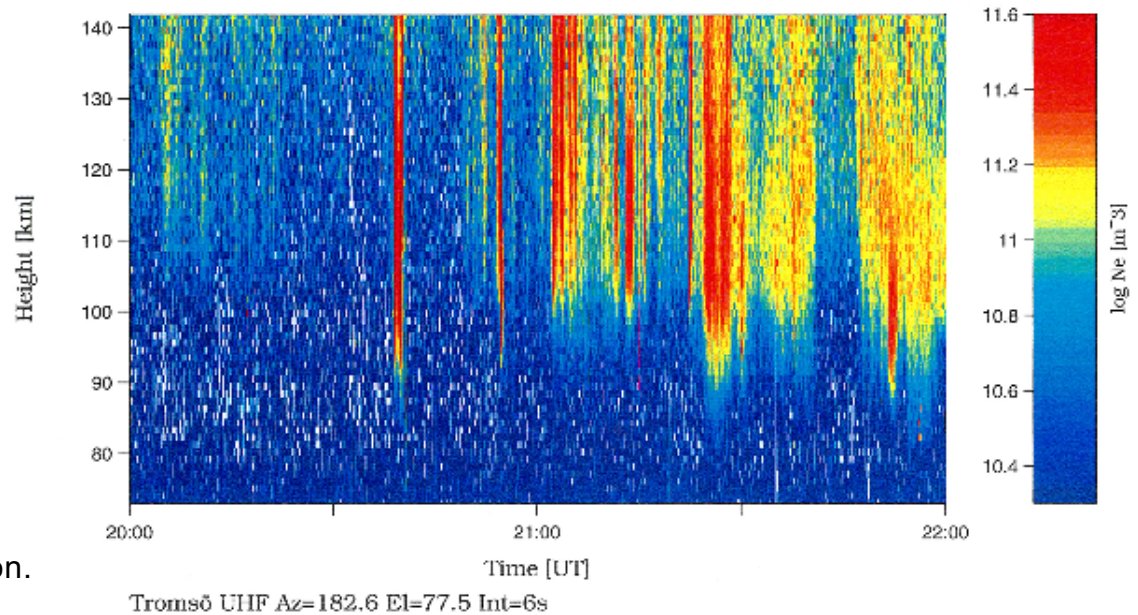


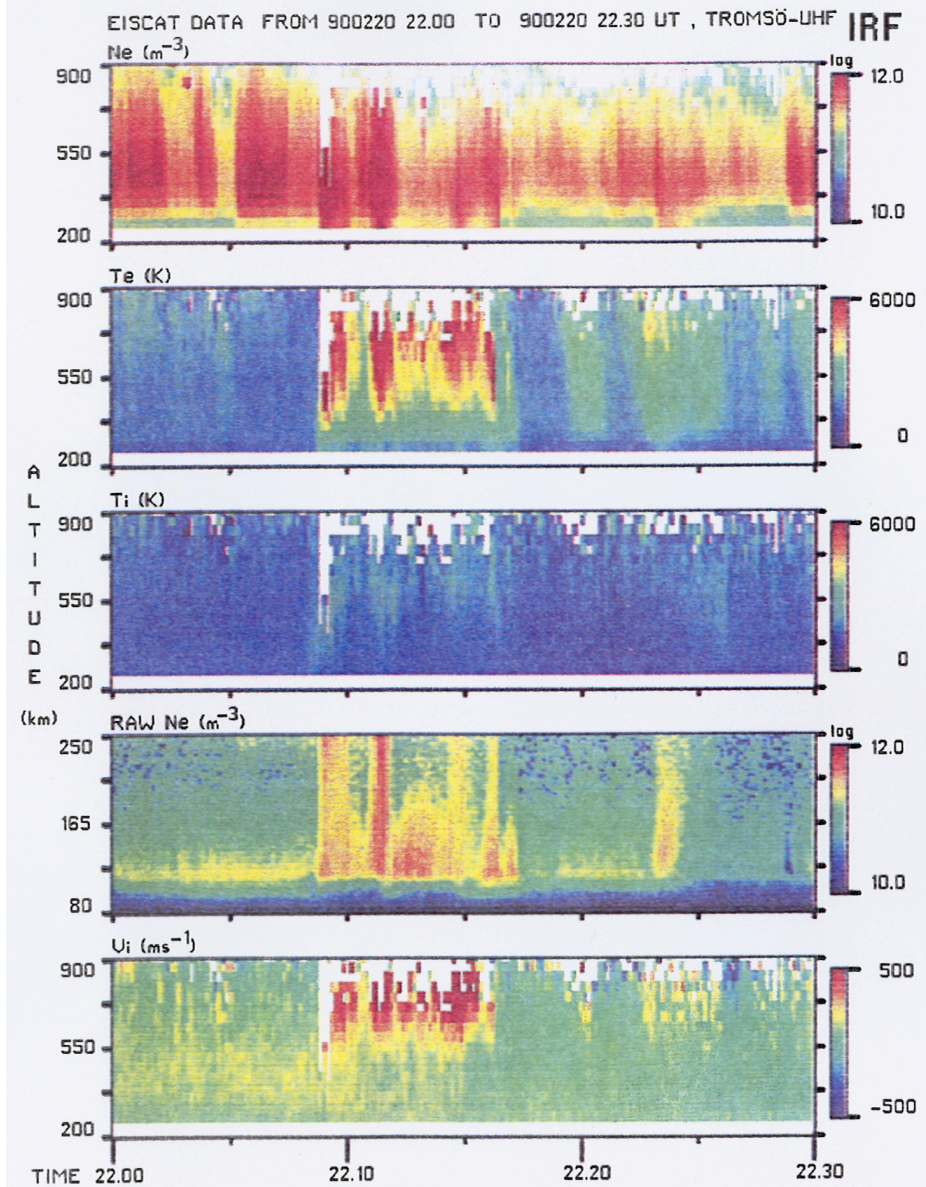
**A**

The ESR radar has made both azimuth (top) and elevation (bottom) scans of the phenomenon.

**B****C**

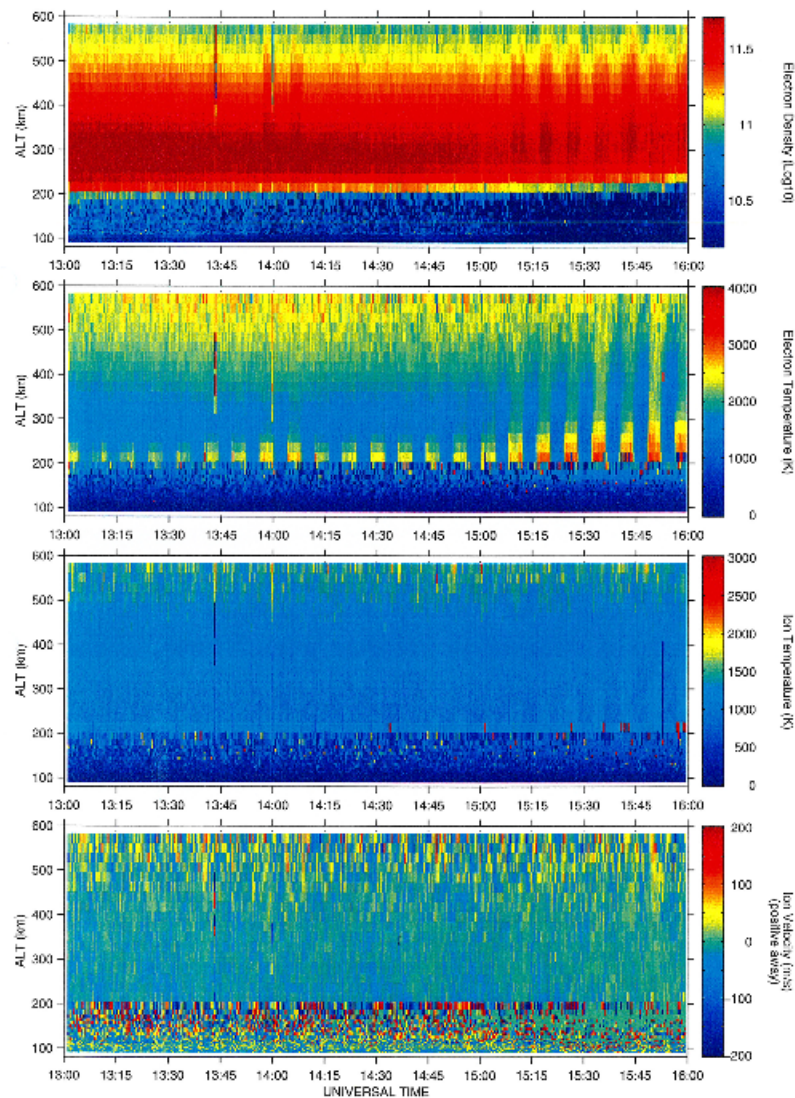
Power profile 13 Nov 1999



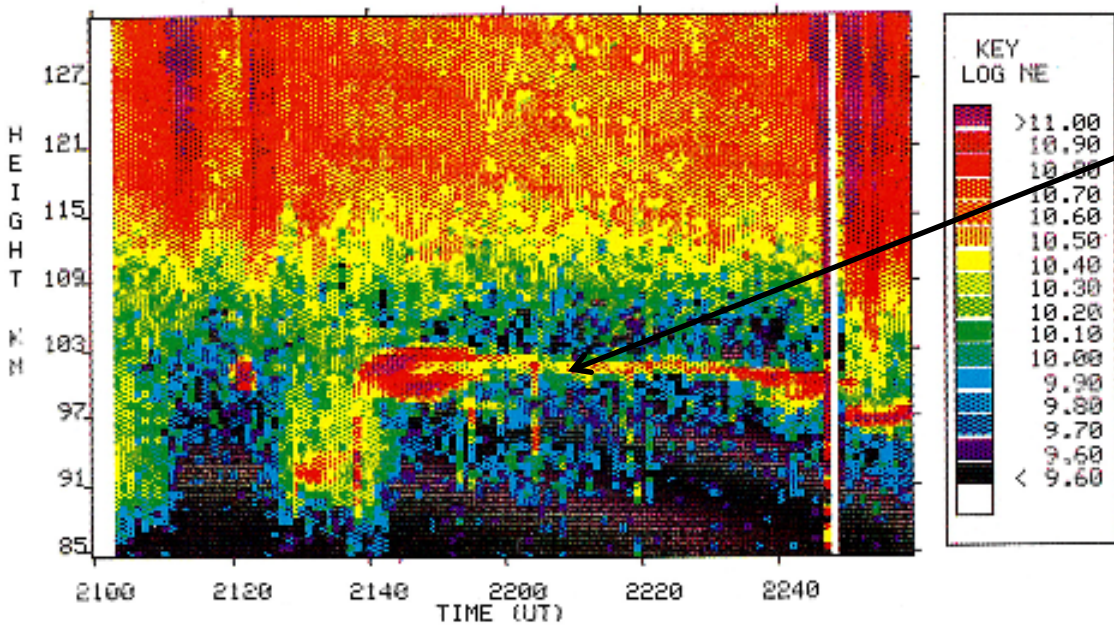
**D****E****EISCAT UHF RADAR**

DP1K RP-UK-HEAT65 October 18, 1999

Produced at EISCAT Långyearbyen, 20-Oct-1999



AUG. 1984  
EISCAT RAW ELECTRON DENSITY  
PLOT START TIME: 84-08-18 2100 UT



F

SCAT Scientific Association  
EISCAT VHF RADAR  
RT, vhf, arcd, 30 May 2003

G

